





City of Portland, Maine Council Precinct 3-2

Effective April 2014

This map may be periodically revised. Please check with the City Clerk's Office for the most current map.

Map produced by the City of Portland's Department of Public Services & the City Clerk's Office June 2013

The City of Portland is in the
UNITED STATES CONGRESSIONAL DISTRICT 1

-  3-2 Precinct
-  MAINE HOUSE OF REPRESENTATIVE DISTRICTS
-  MAINE STATE SENATE DISTRICTS
-  POLLING LOCATIONS

Peaks, House & Cushing Islands are in Precinct 1-3
Cliff, Great Diamond & Little Diamond Islands are in Precinct 1-2
All the Islands are in Legislative District 39 & State Senate District 27

